









BMDWCA
Water Leak Analysis
12/31/20

	Reference	Location	Nearby Marker	Pipe Size	Repair Date	
1	PDF 091458	Blue Jay Lane	Cooke Cabin	3" PVC		 BMDWCA PDF_091458.pdf
2	PDF 091458	Blue Jay Lane	Walter Cabin	2" PVC		
3	PDF 091458	Brazos Circle	D'Angelo Cabin	3" PVC		
4	PDF 091458	Brazos Circle	Sloane Cabin	3" PVC		
5	PDF 091458	Lakeview Drive	D'Angelo Cabin	2" PVC	Sept. 2020	
6	PDF 091458	Lakeview Drive	Thomas Cabin	2" PVC		 BMDWCA PDF_092215.pdf
7	PDF 091458	Cielo Azul	Lachmann Cabin	4" PVC		
8	PDF 092215	Cielo Azul	Rainbow Lane	Unknown		
9	PDF 092215	Rainbow Lane	HWY 512	Unknown		
10	PDF 092215	Falls Creek Rd	Deer Lane	Unknown		
			Between Falls Creek and Bear Road	Unknown		
11	PDF 092215	Waterline Road	Road	Unknown	Nov. 2020	 BMDWCA PDF_091254.pdf
12	PDF 091254	Turkey Track	Warren Cabin	3" PVC	2019	
13	PDF 091254	Turkey Track	Dramer Cabin	3" PVC		
14	PDF 091254	Beaver Lane	Turkey Track	4" PVC		
15	PDF 091458	Fairway Lane	Cielo Azul	3" PVC		
	PDF 092124 and					 BMDWCA PDF_091458.pdf
16	PDF 091458	W Bluejay (Lake View Dr)	Torraco Cabin	3" PVC		
17	PDF 091727	Near Pump House	Waterline and Falls Creek	3" PVC		 BMDWCA PDF_091727.pdf
			Between Falls Creek and Bear Road	3" PVC		
18	PDF 091824	Deer Lane	Road	3" PVC		 BMDWCA PDF_091824.pdf
			Between Falls Creek and Bear Road	Unknown		
19	PDF 091824	Waterline Rd	Road	Unknown		 BMDWCA PDF_091922.pdf
20	PDF 091922	Banister Road	Pond	3" PVC		
21	PDF 091922	Aspen Lane	Oak Lane	3" PVC		 BMDWCA PDF_091922.pdf


 BMDWCA PDF_092124.pdf

Summary Map:

